







Overview



Legend

-  Tax Parcel
-  Ramsey County
-  Waterbody
-  Parcel Info

Parcel ID<	302922220153	Alternate ID	n/a	Owner	STATE OF MN TRUST
Sec/Twp/Rng	30/29/22	Tax	5E TAX FORFEITURE NOT	Address	EXEMPT
Property	67 MAGNOLIA	Classification	REPORTED;		PO BOX 64097
Address	AVE W	Parcel Area	0.1129		SAINT PAUL MN 55164-0097
	ST PAUL				
Tax Authority Group (TAG)	ST PAUL 625 C				
Brief Tax Description	STINSON'S RICE STREET, ADDITION LOT 19 BLK 8				
	(Note: Not to be used on legal documents)				

Date created: 5/3/2024

Last Data Uploaded: 5/3/2024 9:58:16 AM

Developed by  **Schneider**
GEOSPATIAL