







Overview



Legend

-  Tax Parcel
-  Ramsey County
-  Waterbody
-  Parcel Info

Parcel ID<	212922330103	Alternate ID	n/a	Owner	STATE OF MN TRUST
Sec/Twp/Rng	21/29/22	Tax	5E TAX FORFEITURE NOT	Address	EXEMPT
Property	934 ORANGE	Classification	REPORTED;		PO BOX 64097
Address	AVE E ST PAUL	Parcel Area	0.1377		SAINT PAUL MN 55164-0097
Tax Authority Group (TAG)	ST PAUL 625 MNB				
Brief Tax Description	LANE'S EAST SIDE ADDITION LOT 1 BLK 1				
	(Note: Not to be used on legal documents)				

Date created: 8/13/2024
 Last Data Uploaded: 8/13/2024 3:07:56 AM

Developed by 