





## Overview



## Legend

-  Tax Parcel
-  Ramsey County
-  Waterbody
-  Parcel Info

Parcel ID<	302922230025	Alternate ID	n/a	Owner	RAMSEY CO TAX FORF LAND
Sec/Twp/Rng	30/029/022	Tax	1A-Residential	Address	STATE OF MN TRUST
Property	53 COOK AVE	Classification	Homestead		EXEMPT
Address	W	Parcel Area	0.11		PO BOX 64097
	ST PAUL				ST PAUL MN 55164-0097
Tax Authority Group (TAG)	ST PAUL 625 C				
Brief Tax Description	Lot 22 Block 1 of J. F. EISENMENGER'S, ADDITION T				
	LOT 22 BLK 1				
	(Note: Not to be used on legal documents)				

Date created: 10/20/2020  
Last Data Uploaded: 10/20/2020 7:03:23 AM

Developed by  Schneider  
GEOSPATIAL