





Overview



Legend

-  Tax Parcel
-  Ramsey County
-  Waterbody
-  Parcel Info

Parcel ID<	312922431260	Alternate ID	n/a	Owner	RAMSEY CO TAX FORF
Sec/Twp/Rng	31/029/022	Tax	4BB1-Residential Non-Homestead	Address	LAND
Property	78 10TH ST E	Classification	single unit		STATE OF MN TRUST
Address	P291	Parcel Area	0.0029		EXEMPT
	ST PAUL				PO BOX 64097
					ST PAUL MN 55164-0097
Tax Authority Group (TAG)	ST PAUL 625 C				
Brief Tax Description	Lot P291 of CIC NO 499 THE PT OF ST PAUL				
	UNIT P291				
	(Note: Not to be used on legal documents)				

Date created: 10/20/2020  
Last Data Uploaded: 10/20/2020 7:03:23 AM