





Overview



Legend

-  Tax Parcel
-  Ramsey County
-  Waterbody
-  Parcel Info

Parcel ID<	352923330051	Alternate ID	n/a	Owner	RAMSEY CO TAX FORF
Sec/Twp/Rng	35/029/023	Tax	4BB1-Residential Non-Homestead	Address	LAND
Property	1008 CARROLL	Classification	single unit		STATE OF MN TRUST
Address	AVE	Parcel Area	0.05		EXEMPT
	ST PAUL				PO BOX 64097
					ST PAUL MN 55164-0097

Tax Authority Group (TAG) ST PAUL 625 C
Brief Tax Description Lot 8 Block 4 of G. V. BACON'S SUBDIVISION
SUBJ TO ALLEY AND PARTY WALL AGRT THE W 16 5/10 FT OF E 27 FT OF LOT 8 BLK 4
(Note: Not to be used on legal documents)

Date created: 10/20/2020
Last Data Uploaded: 10/20/2020 7:03:23 AM